

White Plains Sanitary Relief (Saltbox Dr to Cedar Creek Rd) (12280) Virtual Town Hall

June 1, 2023

Today's Roadmap

- Technology Overview and Ground Rules
- Overview of MSDPC
- Project Overview and Specifics
- FAQs
- Q&A

Notes on our Virtual Town Hall Platform

- Participants are in listen-and-view mode
- There are several ways to engage
 - Type your question using Q/A icon at the bottom of your screen at any time (even before the Q/A portion has begun)
 - Everyone can read all questions posed and you can “Upvote” questions you want answered

MSD Project Clear (MSDPC) Overview & Details


- Government Utility
 - State Constitution
 - Voter Approved Charter in 1954
 - 6 Member Board of Trustees (3 City & 3 County)
- Two utilities: Wastewater & Stormwater
- 520 square mile service area
 - All of St. Louis City
 - 87% of St. Louis County
- ~1,300,000 customers
- 88 municipalities served
- 7 Treatment Plants
- 350+ million gallons per day of wastewater treated
- 4,700+ miles of wastewater sewers
- 1,800+ miles of combined sewers
- 3,000+ miles of stormwater sewers
- 4th largest sewer system in the United States (as measured by miles of sewers handling wastewater)

White Plains Sanitary Relief (Saltbox Dr to Cedar Creek Rd) (12280)

Ethan Gwinn (Girdner Contracting)
egwinn@gcdigs.com
314-452-3815

**Chris Bergmann (MSD Construction
Manager)**
cbergmann@stlmsd.com
314-335-2070


Dennis Schell (MSD Inspector)
dschell@stlmsd.com
314-267-5286



Project Overview



- General Goal
 - Increase the capacity of the sewer in this area
 - Prevent creek bank erosion
- Project Scope
 - Replace approximately 2,835 feet of sewer with larger pipe between 8" and 15" in diameter
 - Install concrete lining and rock stabilization
- Benefits
 - Reduce basement backups
 - Protect nearby private properties from creek erosion

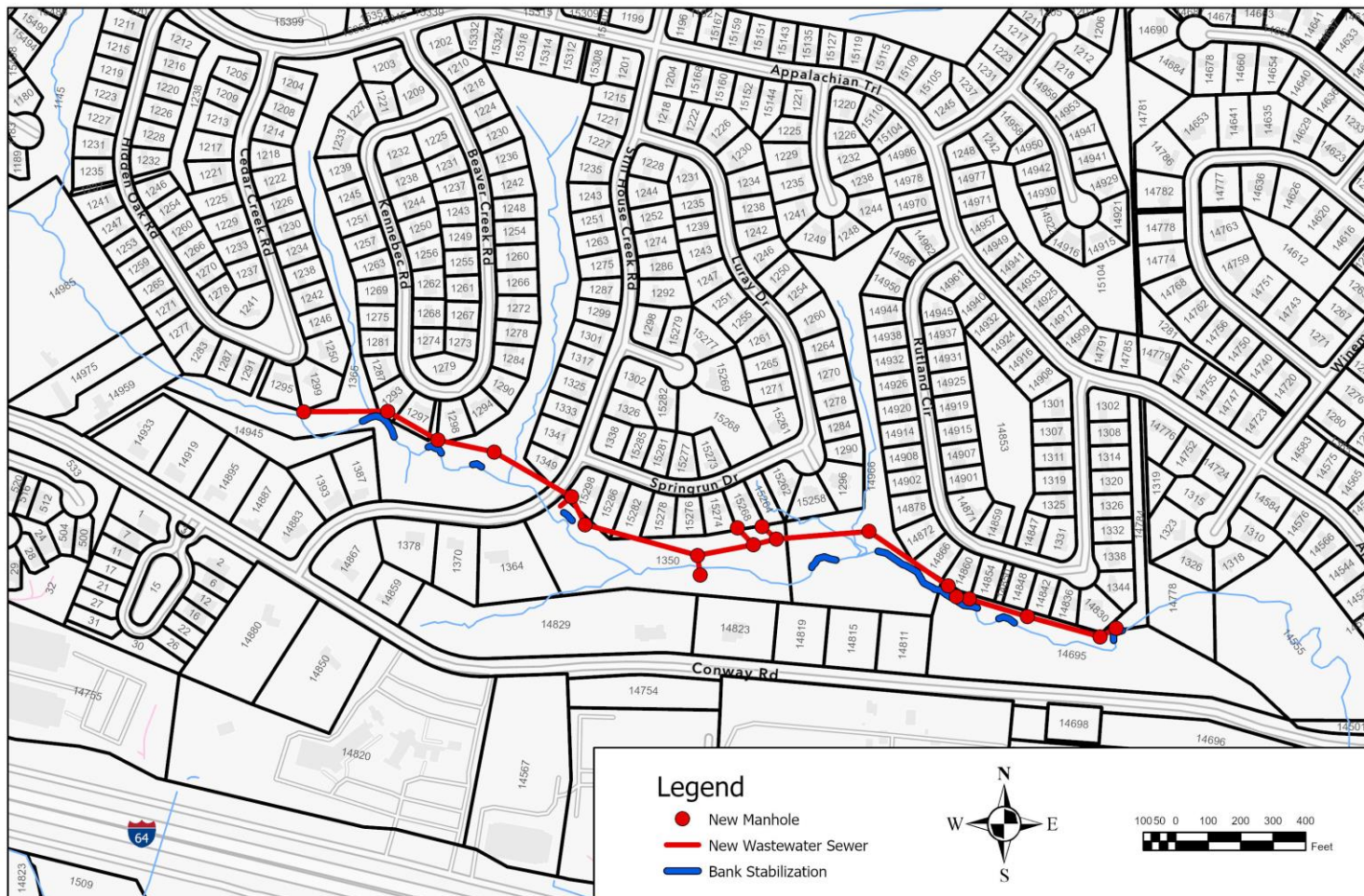


Project Map



The Metropolitan St. Louis Sewer District


White Plains Sanitary Relief (Saltbox Dr to Cedar Creek Rd) (12280)



Tentative Construction Schedule


- **Start:** Early Summer 2023
- **End:** Early-Mid 2024

Construction schedule is subject to change based on weather, utility conflicts, supply chain problems, and other unforeseen issues.



Previous Public Engagement


- May 2022 – Neighborhood Public Meeting



What can residents expect?



- Trenches or “open-cut” excavation
- Tunneling under Still House Creek Road
- Construction during normal business hours
- Temporary access restrictions to residential properties
- Contractor will notify property owners before access restrictions

- Note: Please notify us of any dog fences, sprinkler systems or other underground assets.




How will it look when construction is finished?

- Trenches backfilled soon after pipe is installed
- Roadway and sidewalk restoration
- Private property restoration



FAQs

- Will this work disrupt sewer or other utility services?
- Will construction affect access to my property?
- Will trees be removed as part of this project?





Questions?

Ethan Gwinn (Girdner Contracting)

egwinn@gcdigs.com

314-452-3815

Chris Bergmann (MSD Construction Manager)

cbergmann@stlmsd.com

314-335-2070

Dennis Schell (MSD Inspector)

dschell@stlmsd.com

314-267-5286

MSDprojectclear.org/12280

