

Saylesville Sanitary Relief (Saylesville Dr to S Greentrails Dr) (12200) Virtual Town Hall

August 9, 2023



Today's Roadmap

- Technology Overview and Ground Rules
- Overview of MSDPC
- Project Overview and Specifics
- FAQs
- Q&A

Notes on our Virtual Town Hall Platform

- Participants are in listen-and-view mode
- There are several ways to engage
 - Type your question using Q/A icon at the bottom of your screen at any time (even before the Q/A portion has begun)
 - Everyone can read all questions posed and you can “Upvote” questions you want answered

MSD Project Clear (MSDPC) Overview & Details

- Government Utility
 - State Constitution
 - Voter Approved Charter in 1954
 - 6 Member Board of Trustees (3 City & 3 County)
- Two utilities: Wastewater & Stormwater
- 520 square mile service area
 - All of St. Louis City
 - 87% of St. Louis County
- ~1,300,000 customers
- 88 municipalities served
- 7 Treatment Plants
- 350+ million gallons per day of wastewater treated
- 4,700+ miles of wastewater sewers
- 1,800+ miles of combined sewers
- 3,000+ miles of stormwater sewers
- 4th largest sewer system in the United States (as measured by miles of sewers handling wastewater)

Saylesville Sanitary Relief (Saylesville Dr to S Greentrails Dr) (12200)

Kent Rollins (Unnerstall Project Manager)

kerunnerstallcont@gmail.com

636-257-3003

Gerald Allen (MSD Project Manager)


gallen@stlmsd.com

314-768-6381

Joe Reiser (MSD Inspector)

jreiser@stlmsd.com


314-399-6912



Project Overview



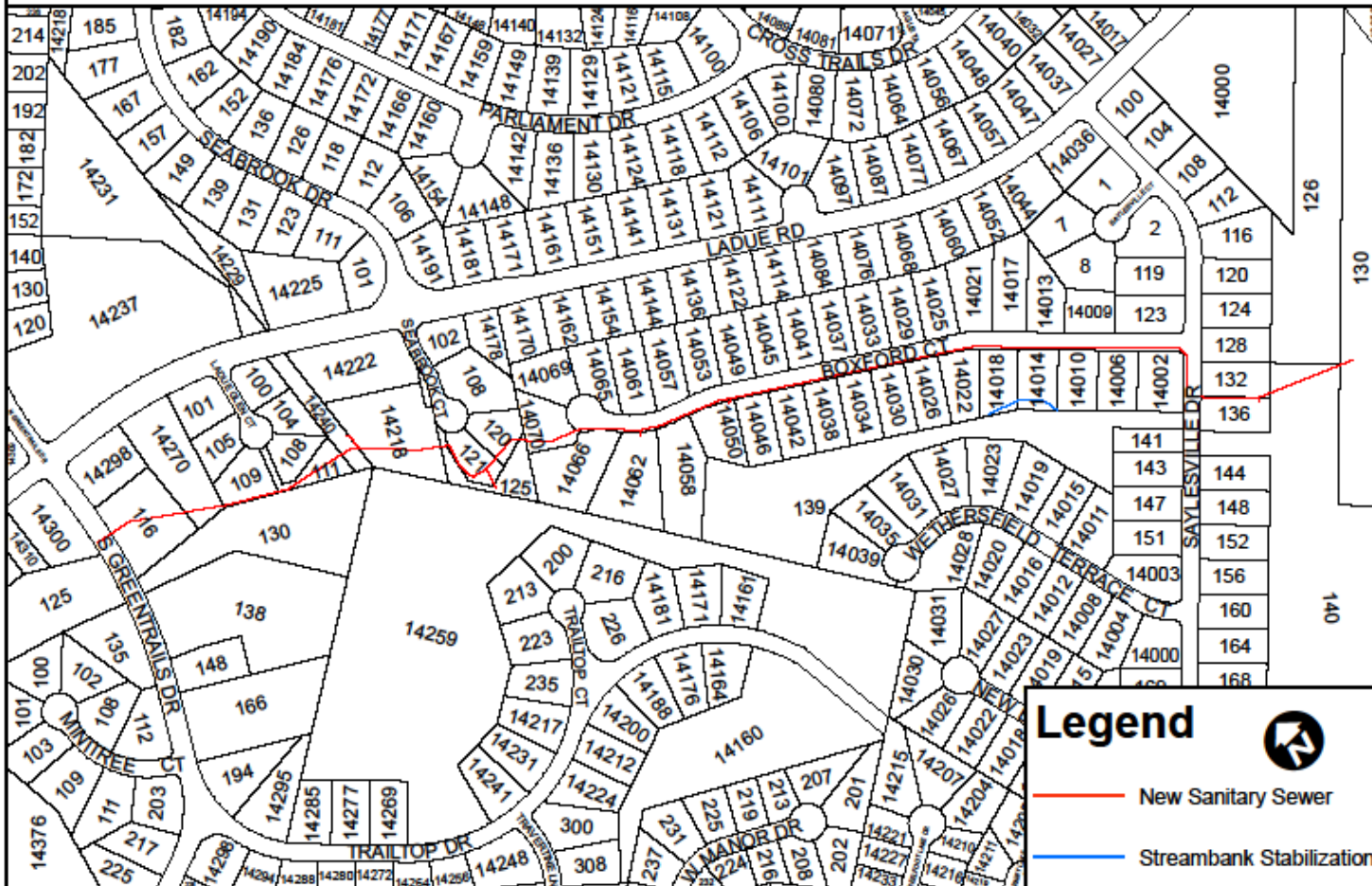
- General Goal
 - Increase the capacity of the sewer in this area
 - Prevent creek bank erosion
- Project Scope
 - Replace approximately 4,000 feet of sewer with larger pipe between 8" and 24" in diameter
 - Install concrete lining and rock stabilization
- Benefits
 - Reduce basement backups
 - Protect nearby private properties from creek erosion



Project Map




Saylesville Sanitary Relief (Saylesville Dr to S Greentrails Dr) (12200)



Tentative Construction Schedule


- **Start:** Summer 2023
- **End:** Fall 2024

Construction schedule is subject to change based on weather, utility conflicts, supply chain problems, and other unforeseen issues.



Previous Public Engagement


- July 2021 –
Neighborhood Public Meeting



What can residents expect?



- Trenches or “open-cut” excavation
- Tunneling under Saylesville Drive
- Construction during normal business hours
- Temporary access restrictions to residential properties
- Contractor will notify property owners before access restrictions

- Note: Please notify us of any dog fences, sprinkler systems or other underground assets.




How will it look when construction is finished?

- Trenches backfilled soon after pipe is installed
- Roadway and sidewalk restoration
- Private property restoration



FAQs

- Will this work disrupt sewer or other utility services?
- Will construction affect access to my property?
- Will trees be removed as part of this project?
- How long will each property be affected?





Questions?

Kent Rollins (Unnerstall Project Manager)

kerunnerstallcont@gmail.com

636-257-3003

Gerald Allen (MSD Project Manager)

gallen@stlmsd.com

314-768-6381

Joe Reiser (MSD Inspector)

jreiser@stlmsd.com

314-399-6912

MSDprojectclear.org/saylesville

