

# Lindsay Lane Sanitary Relief (13629) Virtual Town Hall

December 19, 2023

## Today's Roadmap

- Technology Overview and Ground Rules
- Overview of MSDPC
- Project Overview and Specifics
- FAQs
- Q&A

## Notes on our Virtual Town Hall Platform

- Participants are in listen-and-view mode
- There are several ways to engage
  - Type your question using Q/A icon at the bottom of your screen at any time (even before the Q/A portion has begun)
  - Everyone can read all questions posed and you can “Upvote” questions you want answered

# MSD Project Clear (MSDPC) Overview & Details

- Government Utility
  - State Constitution
  - Voter Approved Charter in 1954
  - 6 Member Board of Trustees (3 City & 3 County)
- Two utilities: Wastewater & Stormwater
- 520 square mile service area
  - All of St. Louis City
  - 87% of St. Louis County
- ~1,300,000 customers
- 88 municipalities served
- 7 Treatment Plants
- 350+ million gallons per day of wastewater treated
- 4,700+ miles of wastewater sewers
- 1,800+ miles of combined sewers
- 3,000+ miles of stormwater sewers
- 4th largest sewer system in the United States (as measured by miles of sewers handling wastewater)



# Lindsay Lane Sanitary Relief (13629)

**Jared Barr (MSD Project Manager)**


[jbarr@stlmsd.com](mailto:jbarr@stlmsd.com)

314-335-2063

**Mike Young (RJN Group)**


[myoung@rjnmail.com](mailto:myoung@rjnmail.com)

630-682-4700 ext. 1314



# Project Overview

- **General Goal**
  - Increase the capacity of the wastewater sewer in this area
  - Reduce basement backups
  - Reduce wastewater overflows
- **Project Scope**
  - Replace approximately 3,700 feet of wastewater pipe
  - Increase pipe size to 8"-24"
- **Benefits**
  - Fewer basement backups
  - Cleaner waterways



# PROJECT MAP




Lindsay Lane Sanitary Relief (Lindsay Lane To Lindbergh Blvd)  
MSD Project No. 13629



- Design completion:
  - **Winter 2023**
- Easement acquisition completion:
  - **Spring 2025**
- Estimated construction start:
  - **Fall 2025**
- Estimated duration:
  - **12-18 months**

# What can residents expect?



- Trenches or “open-cut” excavation
- Construction noise during normal business hours
- Traffic Control Plan and access issues
  - Lane and road closures will temporarily affect traffic
  - Temporary access restrictions to residential properties
  - Contractor will notify property owners before access restrictions






# How will it look when construction is finished?

- Trenches backfilled soon after pipe is installed
- Roadway and sidewalk restoration
- Private property restoration per easement



## FAQs

- Will this work disrupt sewer or other utility services?
- Will trees be removed as part of this project?
- Will construction affect access to my driveway?
- Will emergency vehicles have access to my property during construction?



# Questions?

**Jared Barr (MSD Project Manager)**

[jbarr@stlmsd.com](mailto:jbarr@stlmsd.com)

314-335-2063

**Mike Young (RJN Group)**

[myoung@rjnmail.com](mailto:myoung@rjnmail.com)

630-682-4700 ext. 1314

[MSDProjectClear.org/lindsaylane](http://MSDProjectClear.org/lindsaylane)

