

Clark Ave
Sanitary Relief
(Laclede Sta Rd
to Yeatman Ave)
(12122)
Virtual Town Hall

Today's Roadmap

- Technology Overview and Ground Rules
- Overview of MSDPC
- Project Overview and Specifics
- FAQs
- Q&A

Notes on our Virtual Town Hall Platform

- Participants are in listen-and-view mode
- There are several ways to engage
 - Type your question using Q/A icon at the bottom of your screen at any time (even before the Q/A portion has begun)
 - Everyone can read all questions posed and you can “Upvote” questions you want answered

MSD Project Clear (MSDPC) Overview & Details

- Government Utility
 - State Constitution
 - Voter Approved Charter in 1954
 - 6 Member Board of Trustees (3 City & 3 County)
- Two utilities: Wastewater & Stormwater
- 520 square mile service area
 - All of St. Louis City
 - 87% of St. Louis County
- ~1,300,000 customers
- 88 municipalities served
- 7 Treatment Plants
- 350+ million gallons per day of wastewater treated
- 4,700+ miles of wastewater sewers
- 1,800+ miles of combined sewers
- 3,000+ miles of stormwater sewers
- 4th largest sewer system in the United States (as measured by miles of sewers handling wastewater)

Clark Ave Sanitary Relief (Laclede Sta Rd to Yeatman Ave) (12122)

Sam Bush, PE

MSD Project Manager

314-768-2778


sbush1@stlmsd.com

Dennice Kowelman, PE

Kowelman Project Manager


314-420-7929

dkowelman@kowelman.com



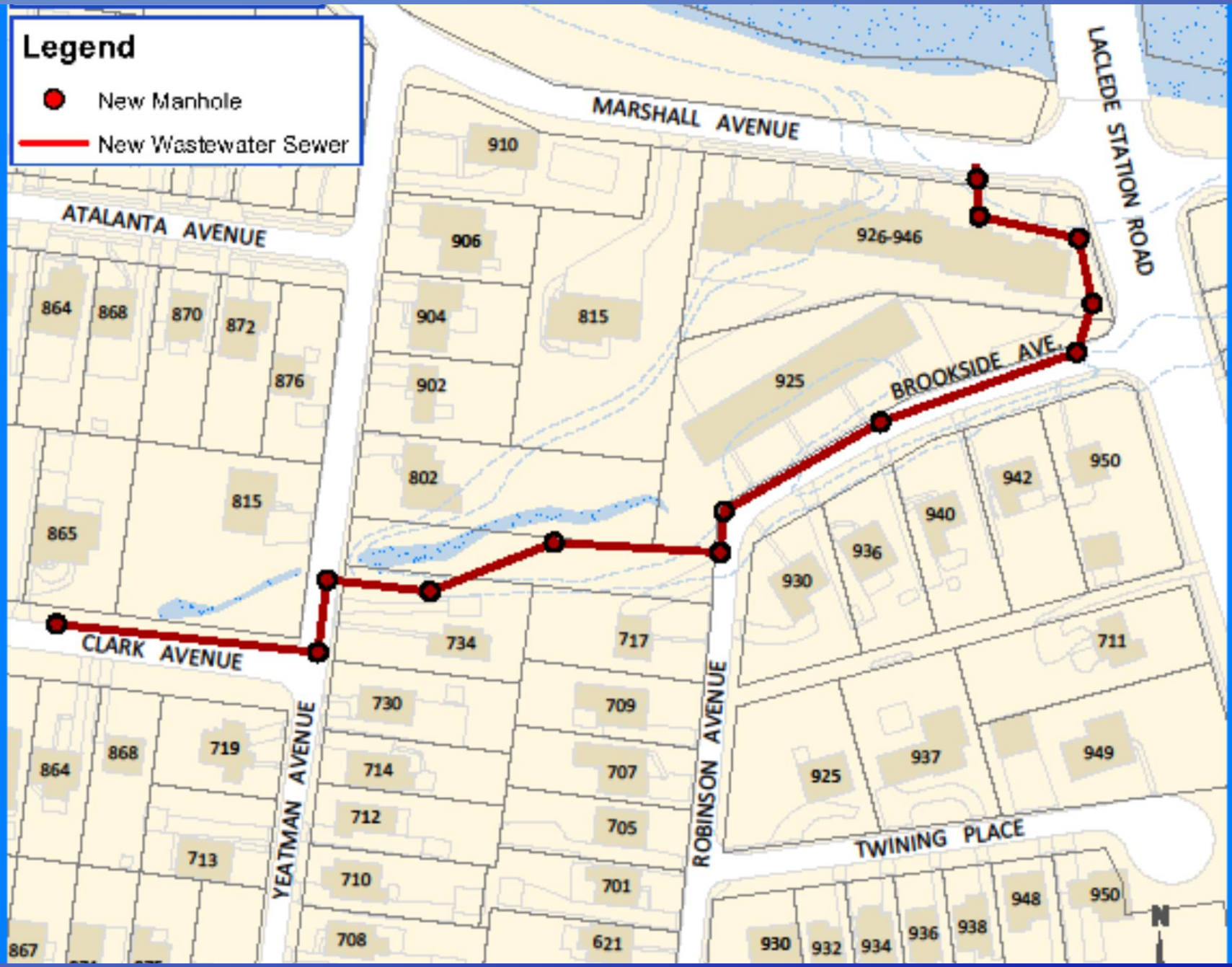
Project Overview

- **Origin of Project**
The project was identified to alleviate wastewater sewer surcharging and basement back ups. The existing sewer is undersized.
- **Project Goal**
Construction of a larger wastewater sewer with capacity to alleviate back ups in the area
- **Benefits**
Reduction of basement back-ups




Legend

- New Manhole
- New Wastewater Sewer




Project Facts

- Approximately 1,170 feet
- Depth of 12 to 15 feet
- Pipe size increases to 15-inch




How it will be built

- Open-Cut Excavation should be anticipated throughout the project area.
- Heavy construction equipment should be anticipated – backhoes, skid loaders, dump trucks, etc.




What can residents expect?

- Easements for access to private property and for construction of the new sewer will be required.
- Traffic impacts include the temporary closing of Marshall Ave., west of North Laclede Station Rd. To a lesser extent, traffic on Clark Ave., Yeatman Ave., and Brookside Ave. will also be impacted.
- Property owner access may be temporarily impeded
 - Contractor required to maintain access




Tentative Construction Schedule

- Easement Acquisition – Summer 2023
- Design Completion – Summer 2022
- Estimated start date – Summer 2024
- Estimated duration – One Year



FAQs

- Will there be any disruption to sewer service or other utilities?
- Will access to my property be affected?
- Will trees be removed as a part of this project?



Questions?

Sam Bush
MSD Project Manager

314-768-2778
SBush1@stlmsd.com

Dennice Kowelman
Kowelman Project Manager

314-241-2601
dkowelman@kowelman.com

MSDprojectclear.org/12112

